



International Boundary and Water Commission United States Section

For immediate release
August 26, 2022

USIBWC ANNOUNCES 2022-2023 BIRD HUNTING AREAS ALONG THE RIO GRANDE IN SOUTHERN NEW MEXICO AND WEST TEXAS

The United States Section of the International Boundary and Water Commission (USIBWC) has released information regarding migratory and game bird hunting areas on USIBWC lands along the Rio Grande in El Paso and Hudspeth Counties, Texas and in Doña Ana and Sierra Counties, New Mexico for the 2022-2023 bird hunting season, starting with dove season on September 1, 2022. Due to an increase in illegal activities along the border and the river, hunters are being warned that the entire levee system is at high risk for illegal activities. The access point at the Ysleta-Zaragoza International Bridge will be closed again during the 2022-2023 season.

Hunting must be conducted in compliance with all hunting rules and regulations. Hunting regulations and the USIBWC prohibit hunting where people could be endangered, such as near homes, businesses, bridges, Ports of Entry, and areas where people are recreating.

In **Texas**, all of the the authorized bird hunting areas are along the international border. The attached map uses the numbering system of the U.S. Department of Homeland Security Border Security Initiative (BSI) markers on the border fence and corresponding markers in Mexico to indicate hunting areas. The markers are blue signs approximately two feet square with yellow neon numbers. Access will be from Hudspeth County as shown on the Texas map. During the 2022-2023 season, hunting will be permitted as follows:

1. Between markers 61 and 70: near Herring Road and downstream to the vicinity of the Tornillo-Guadalupe International Bridge (Marcelino Serna Point of Entry).

2. Between markers 72 and 90: from 1.2 miles downstream from the Tornillo-Guadalupe International Bridge (Marcelino Serna Port of Entry) to 0.8 miles upstream from the Ft. Hancock-Porvenir International Bridge.
3. Between marker 92 and Esperanza Road (FM192): from 1.4 miles downstream from the Ft. Hancock-Porvenir International Bridge for 26.7 miles to Esperanza Road (FM 192).

The USIBWC does not control the access points in **Texas** but is providing information about access as a courtesy to hunters. There is no access through the Ysleta-Zaragoza International Bridge and no hunting is allowed along the levee in that part of El Paso County. The three access points are:

- At the Alamo Arroyo near marker 86, accessed from Highway 20 approximately 3.5 miles west of Fort Hancock.
- At the Guayuco Arroyo off Esperanza Road (FM 192) approximately one-half mile west from the intersection with FM 34.
- At Esperanza Road (FM 192) in Hudspeth County approximately 28 miles downstream from the Fort Hancock-Porvenir International Bridge.

See attached map for specific locations in Texas.

Government Property Rules in USIBWC Areas in **Texas**:

- Use existing ramps to drive onto the levee or floodplain. Driving on the levee slope damages the levee and is prohibited.
- Hunters are responsible for identifying legal access points to reach hunting areas and must respect private property as well as all municipal, county, state and federal properties of agencies other than the USIBWC.
- Do not damage vegetation in the floodplain. Avoid driving on grass, brush, and trees or disturbing the ground.
- Remove your trash, including any shell casings, to avoid future hunting restrictions.
- No alcoholic beverages.
- Do not discharge firearms within 600 feet of homes or businesses or toward other people.
- Hunters who hunt and/or drive on the levee on USIBWC lands do so at their own risk.
- Hunters should be aware of security considerations along the border with Mexico.
- Hunters must have all applicable hunting licenses, follow all hunting laws, and use appropriate firearms. [Texas Game Wardens](#) will enforce state hunting laws on USIBWC lands.

- Only migratory and bird hunting is allowed. No other hunting or target practice is permitted.

In New Mexico, the USIBWC authorizes bird hunting in three different areas, totaling approximately 18 miles along the Rio Grande. The hunting areas remain the same as last year. The 2022-2023 bird hunting areas are located at:

1. New Mexico Highway 187 Bridge (Garfield Bridge) near Derry to County Road E61/Walnut Grove Road, which is near the river's east bank (4 miles). The landmark for both sides of the river is the river's sharp turn with a wide west floodplain and narrow east floodplain.
2. New Mexico Highway 154 Bridge in Hatch (Rincon Bridge) to State Route 393, which is on the east floodplain near Rincon (5 miles).
3. New Mexico Highway 28 Bridge (Santo Tomas) south of Mesilla to Highway 189 Bridge in Vado (9 miles).

See attached map for specific locations in New Mexico.

In New Mexico, the USIBWC levee gates in the authorized hunting areas will remain closed during bird hunting season. Vehicle access is prohibited on the levee in areas where there are levee gates. Vehicles should not block levee gates. In [Doña Ana County, the Sheriff's Department](#) will enforce towing of any abandoned or unauthorized vehicles.

Government Property Rules in USIBWC Areas in New Mexico:

- Hunters are responsible for identifying legal access points to reach hunting areas and must respect private property as well as all municipal, state and federal properties of agencies other than the USIBWC.
- Do not damage vegetation in the floodplain.
- Remove your trash, including any shell casings, to avoid future hunting restrictions.
- No alcoholic beverages.
- Do not discharge firearms within 600 feet of homes or businesses or toward other people.
- Hunters who hunt on USIBWC lands do so at their own risk. In areas where no vehicles are allowed, hunters must access hunting areas in non-motorized transport.
- Hunters must have all applicable hunting licenses, follow all hunting laws, and use appropriate firearms. [New Mexico Game Wardens](#) will enforce state hunting laws on USIBWC lands.

- Only migratory and bird hunting is allowed. No other hunting or target practice is permitted.

To fulfill its flood control mission, the USIBWC manages lands along the Rio Grande that are popular with bird hunters. The USIBWC has jurisdiction over lands on the river side of the levee but not on the land side.

Information about bird hunting in **Texas** is available from the [Texas Parks and Wildlife Department](#), and information about **New Mexico** hunting regulations is available from the [New Mexico Department of Game and Fish](#).

For more information:

Sally Spener
915-503-5542
Sally.Spener@ibwc.gov

Enrique Ornelas, Upper Rio Grande Field Office Acting Area Operations Manager
915-260-6192 or 915-472-8319
Enrique.Ornelas@ibwc.gov



2022 - 2023 Bird Hunting Areas in Texas

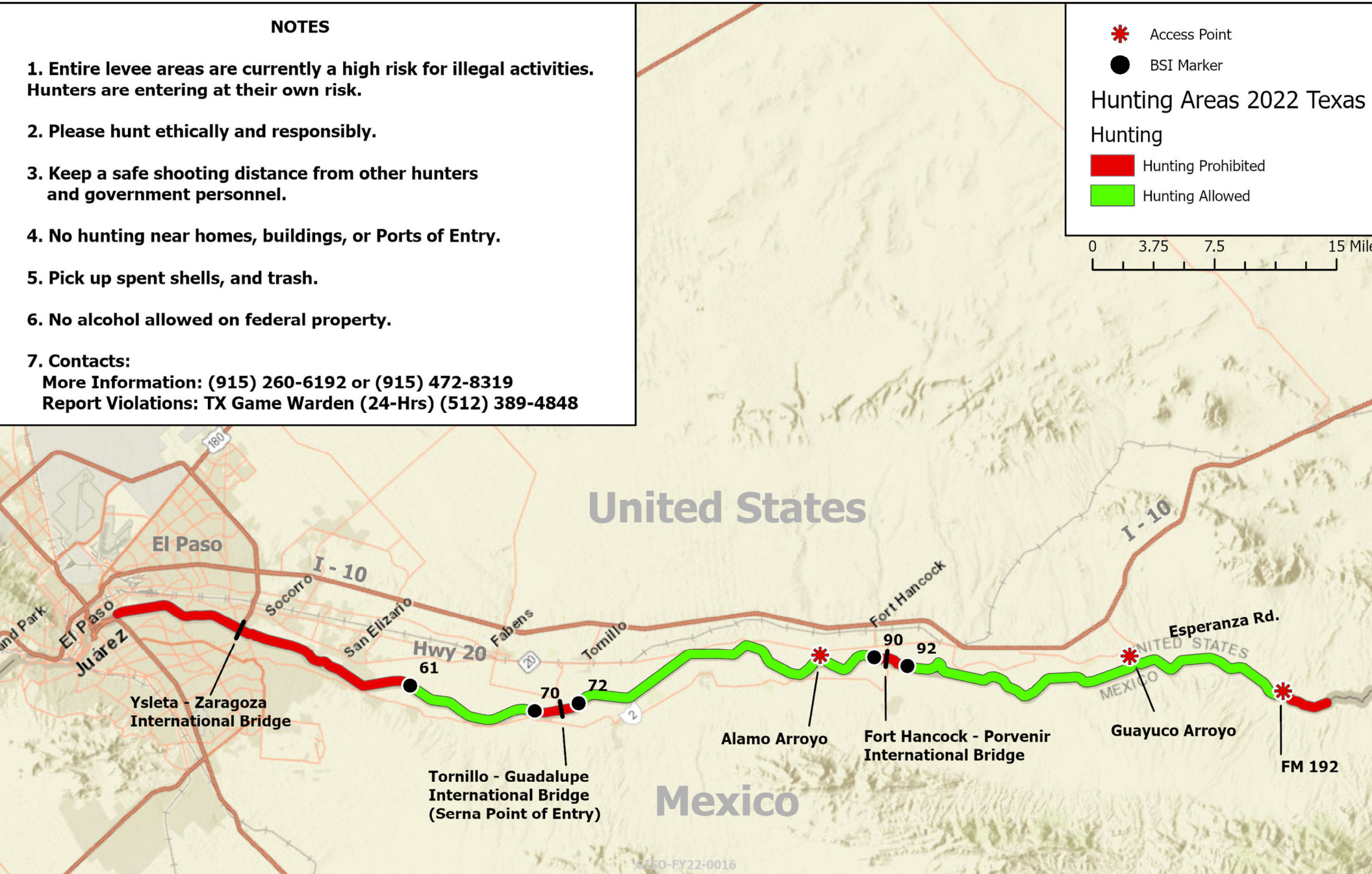
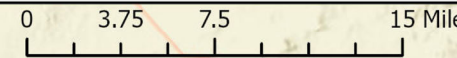
United States Section,
International Boundary and Water Commission



NOTES

1. Entire levee areas are currently a high risk for illegal activities. Hunters are entering at their own risk.
2. Please hunt ethically and responsibly.
3. Keep a safe shooting distance from other hunters and government personnel.
4. No hunting near homes, buildings, or Ports of Entry.
5. Pick up spent shells, and trash.
6. No alcohol allowed on federal property.
7. Contacts:
More Information: (915) 260-6192 or (915) 472-8319
Report Violations: TX Game Warden (24-Hrs) (512) 389-4848


- * Access Point
 - BSI Marker
- Hunting Areas 2022 Texas
- Hunting Prohibited
 - Hunting Allowed



6150-FY22-0016



United States Section,
International Boundary and Water Commission

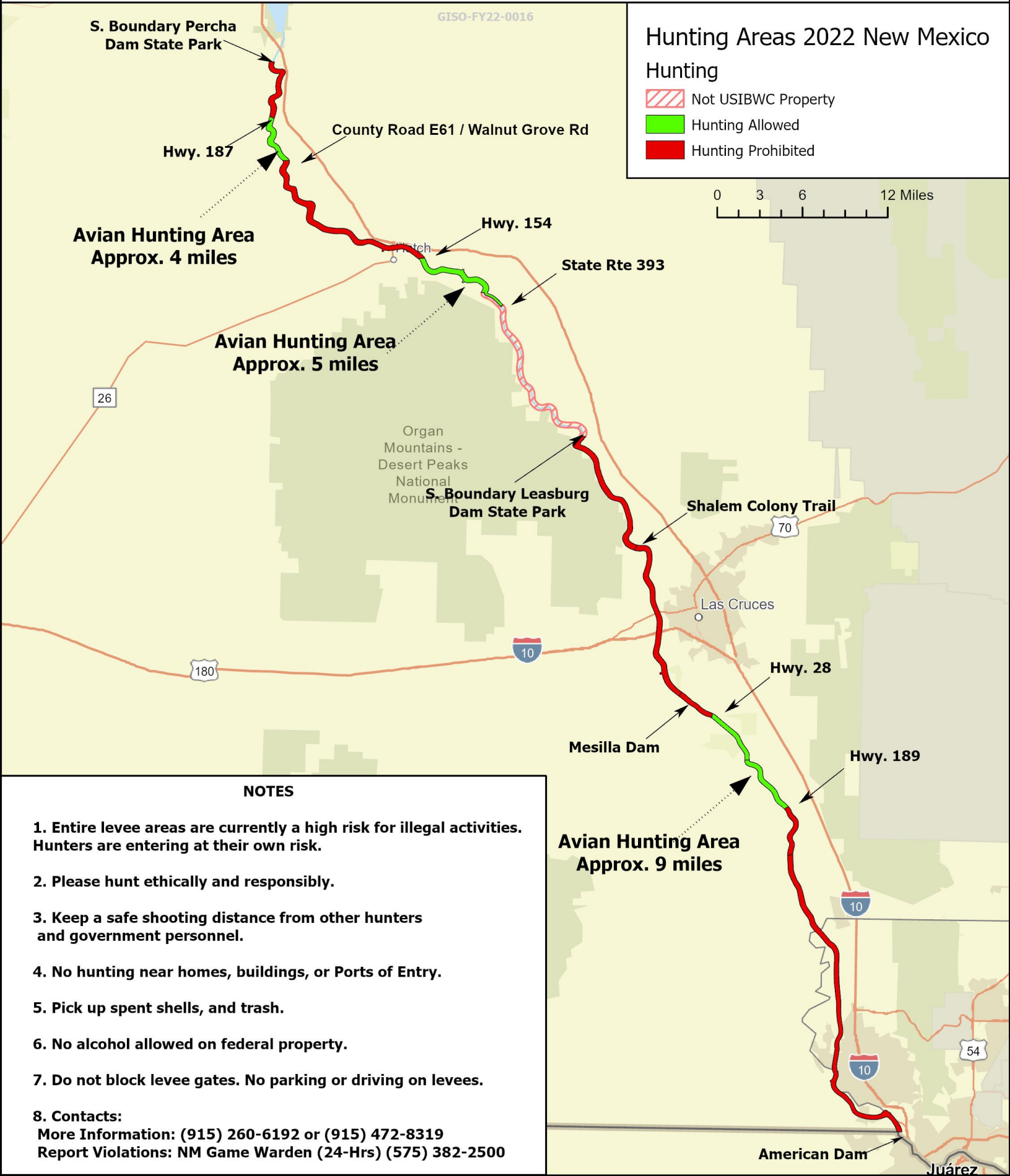



GISO-FY22-0016

Hunting Areas 2022 New Mexico

Hunting

-  Not USIBWC Property
-  Hunting Allowed
-  Hunting Prohibited



NOTES

1. Entire levee areas are currently a high risk for illegal activities. Hunters are entering at their own risk.
2. Please hunt ethically and responsibly.
3. Keep a safe shooting distance from other hunters and government personnel.
4. No hunting near homes, buildings, or Ports of Entry.
5. Pick up spent shells, and trash.
6. No alcohol allowed on federal property.
7. Do not block levee gates. No parking or driving on levees.
8. Contacts:
More Information: (915) 260-6192 or (915) 472-8319
Report Violations: NM Game Warden (24-Hrs) (575) 382-2500